A to P – Dupuy Avenue to W. Westover Avenue

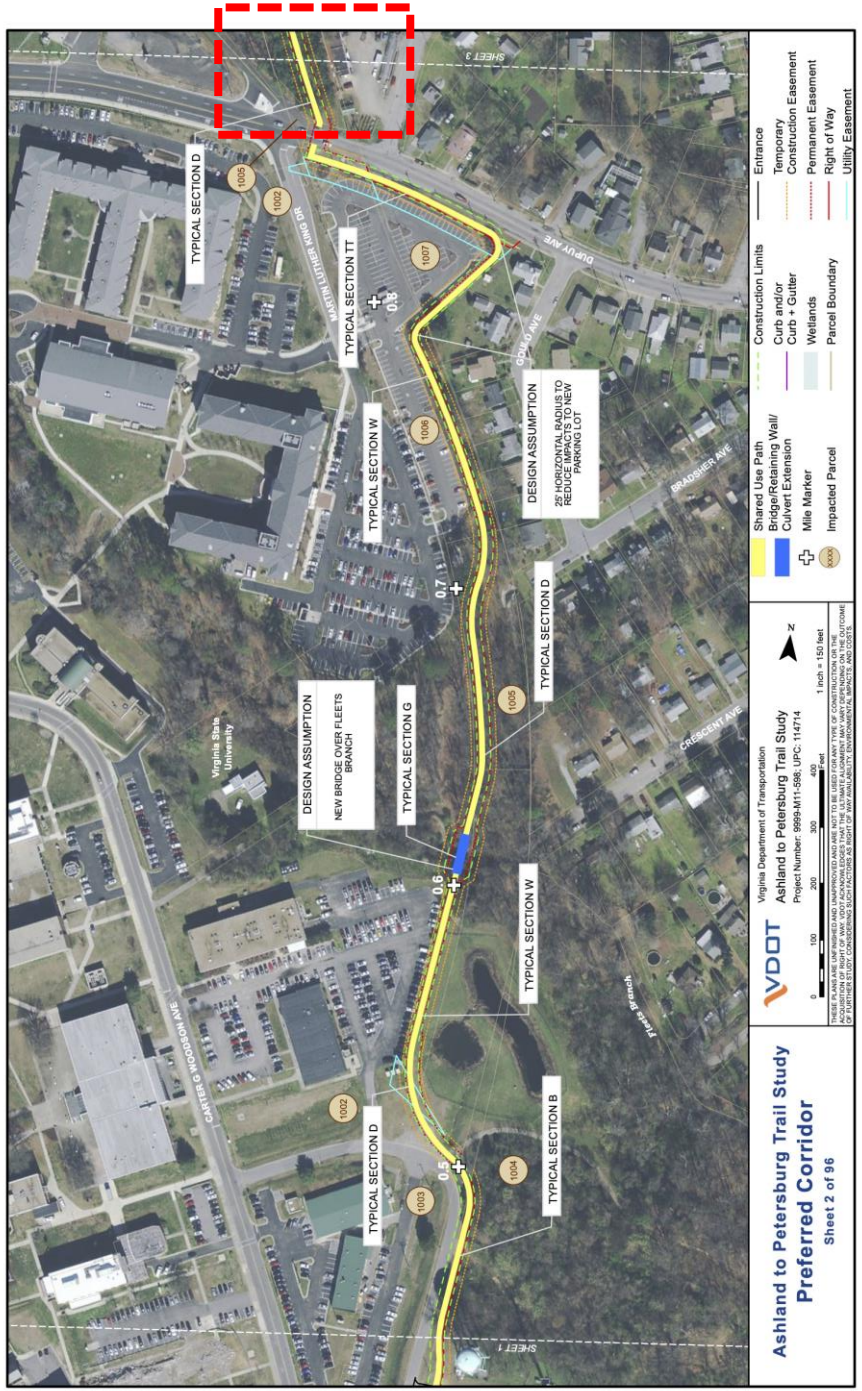

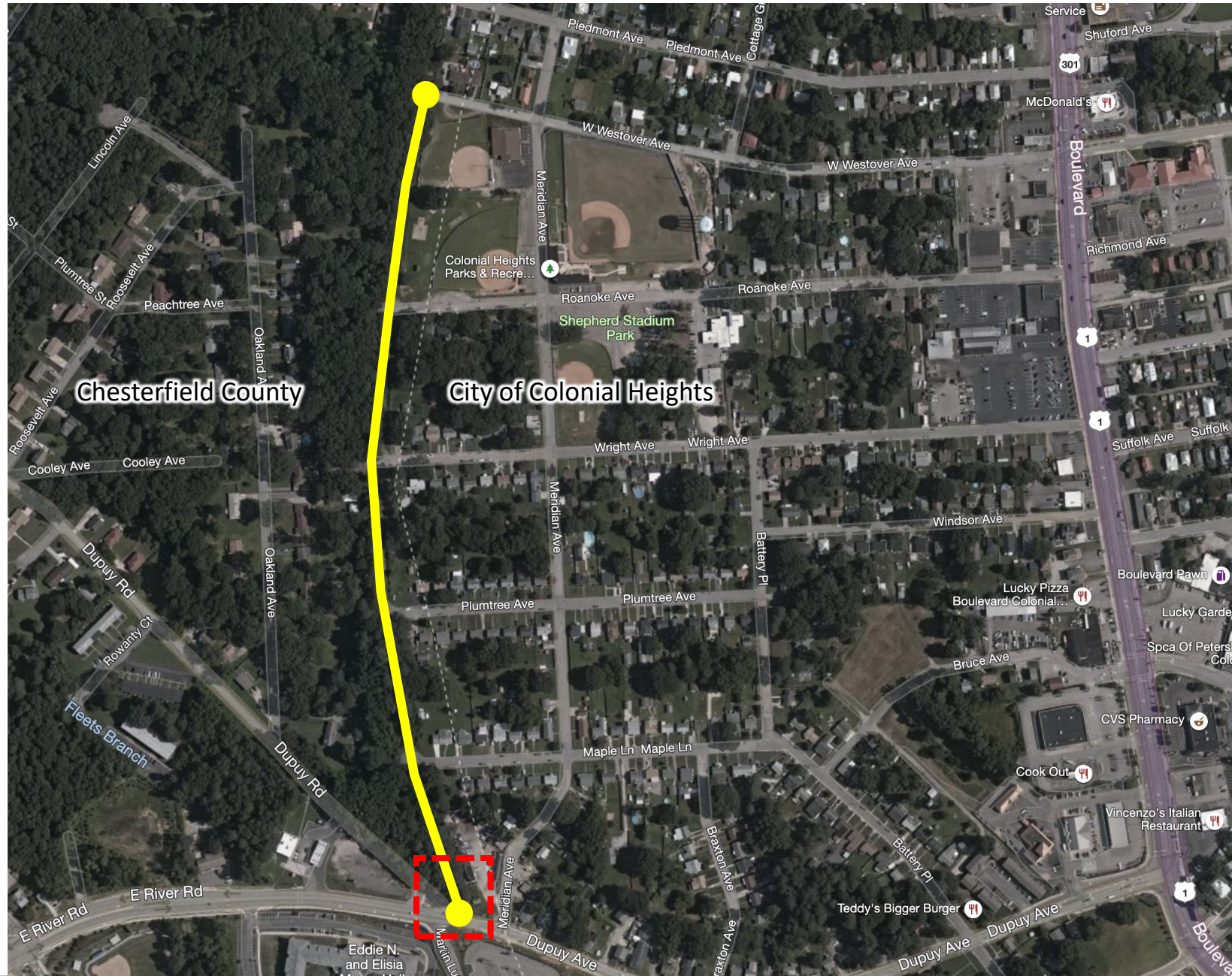

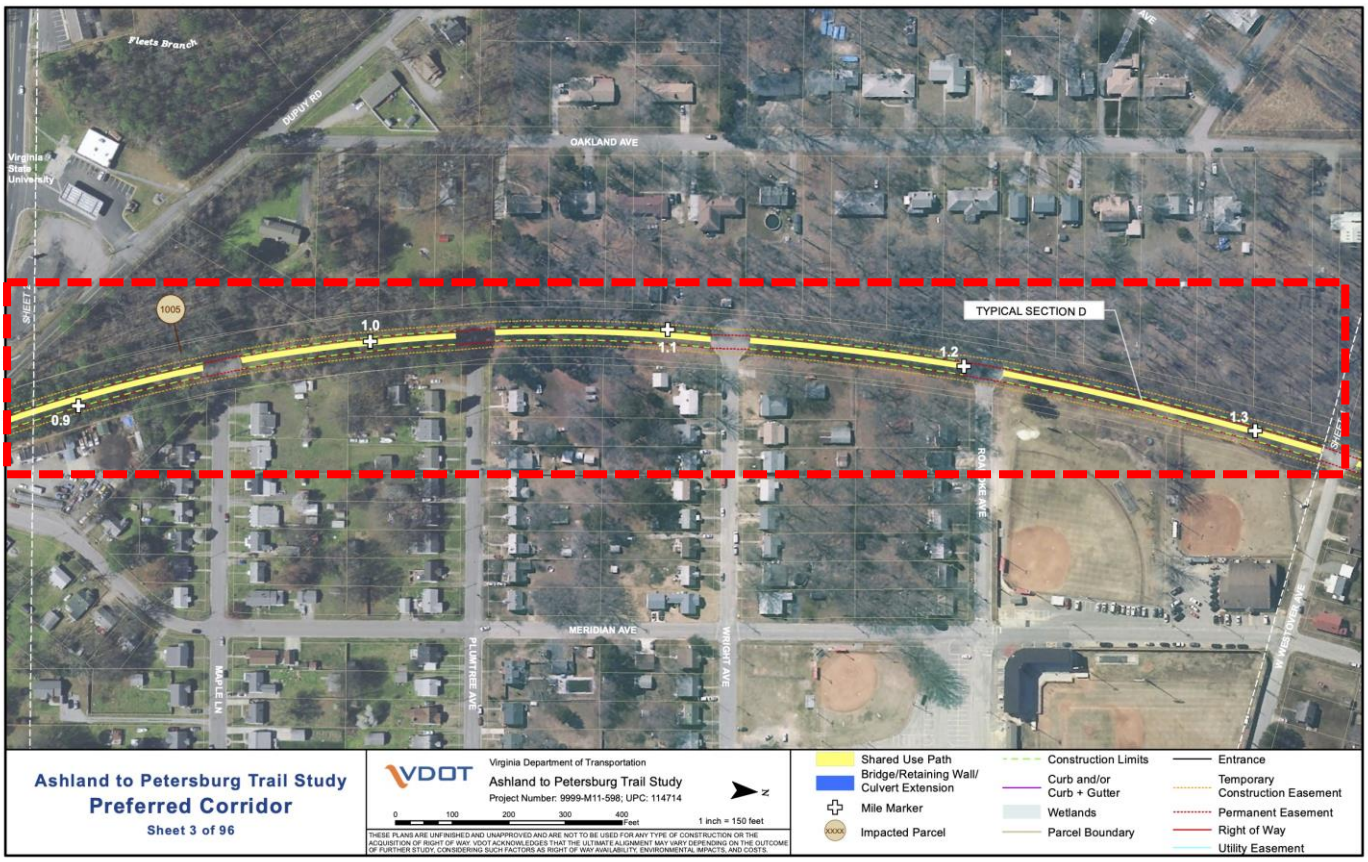

Ashland to Petersburg Trail Study
Preferred Corridor
Sheet 3 of 96

VDOT
Virginia Department of Transportation
Ashland to Petersburg Trail Study
Project Number: 9999-M11-598; UPC: 114714
0 100 200 300 400 Feet
1 inch = 150 feet
N

THESE PLANS ARE UNFINISHED AND UNAPPROVED AND ARE NOT TO BE USED FOR ANY TYPE OF CONSTRUCTION OR THE ACQUISITION OF RIGHT OF WAY. VDOT ACKNOWLEDGES THAT THE ULTIMATE ALIGNMENT MAY VARY DEPENDING ON THE OUTCOME OF FURTHER STUDY, CONSIDERING SUCH FACTORS AS RIGHT OF WAY AVAILABILITY, ENVIRONMENTAL IMPACTS, AND COSTS.
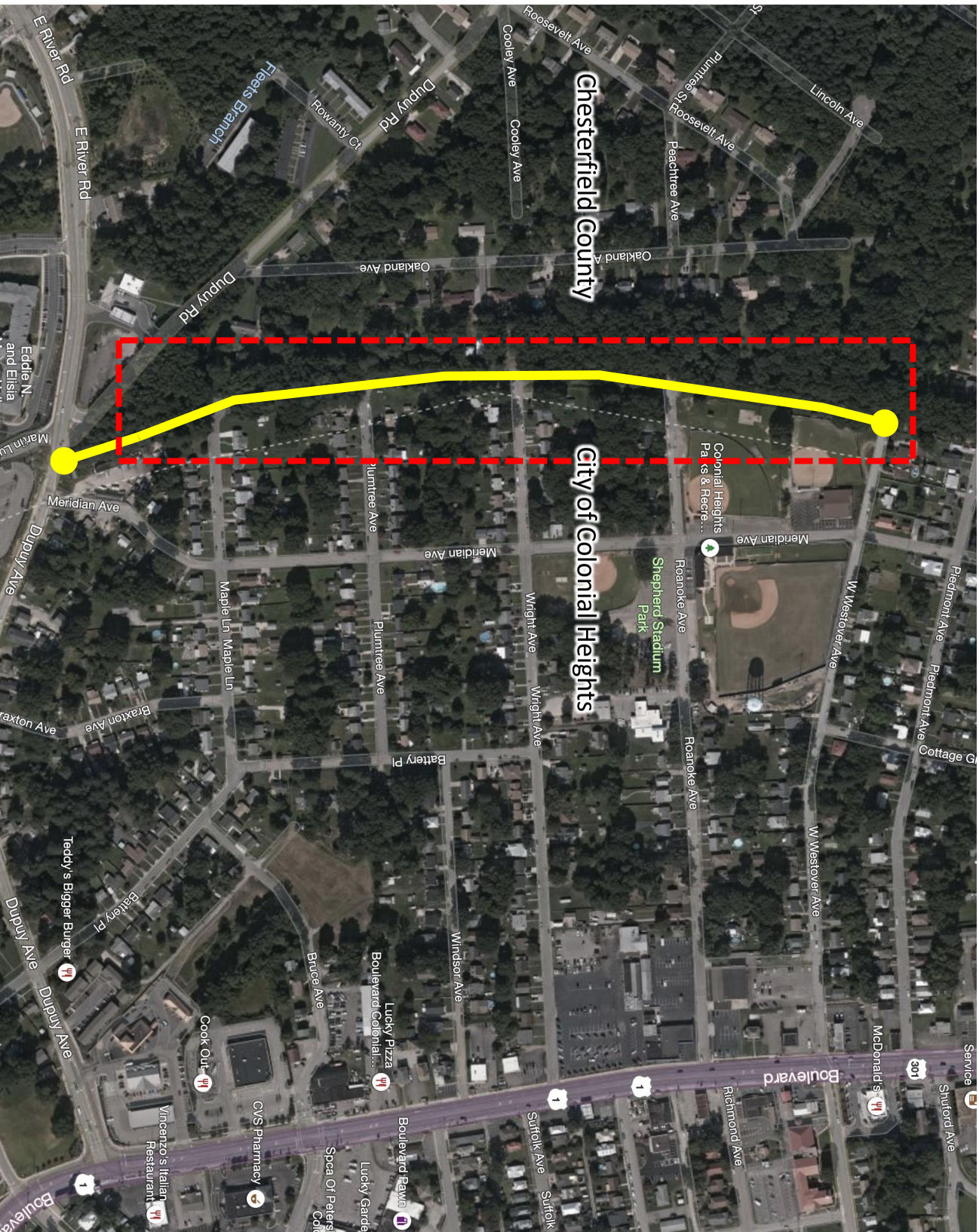
- Shared Use Path
- Bridge/Retaining Wall/ Culvert Extension
- Mile Marker
- Impacted Parcel
- Construction Limits
- Curb and/or Curb + Gutter
- Wetlands
- Parcel Boundary
- Entrance
- Temporary Construction Easement
- Permanent Easement
- Right of Way
- Utility Easement