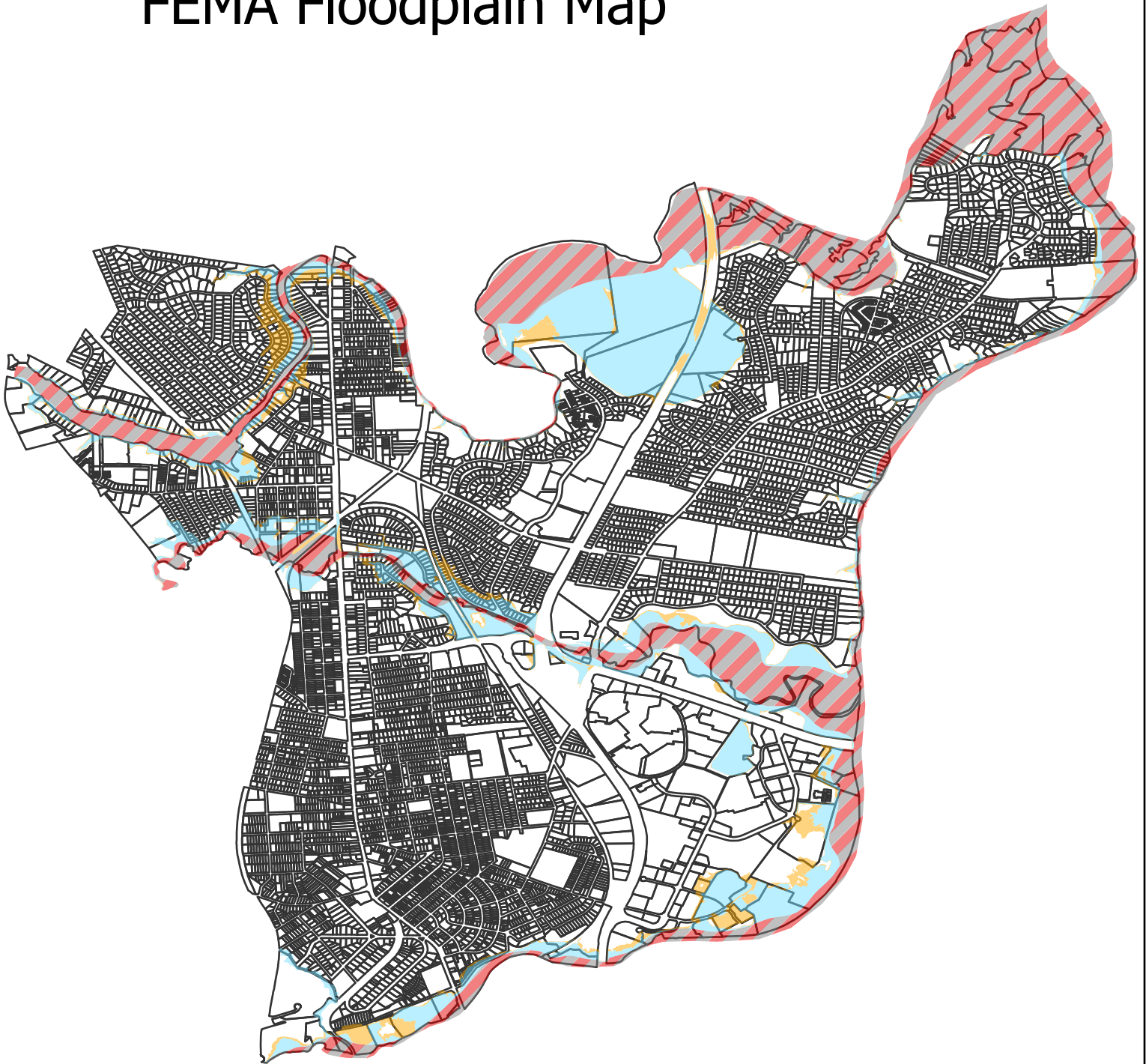





# City of Colonial Heights FEMA Floodplain Map



## Special Flood Hazard Area (SFHA)

-  FLOODWAY
-  0.1 PCT ANNUAL CHANCE FLOOD HAZARD
-  0.2 PCT ANNUAL CHANCE FLOOD HAZARD



Adopted: January 11, 2024

Created by:  
Colonial Heights GIS Department